

1ST READING 4-17-07
2ND READING 4-24-07
INDEX NO. _____

MR-2007-029
Ed's Supply Company

ORDINANCE NO. 11959

AN ORDINANCE CLOSING AND ABANDONING A PORTION OF AN UNNAMED ALLEY LOCATED EAST OF AND PARALLEL TO THE 3000 BLOCK OF ROSSVILLE BOULEVARD, MORE PARTICULARLY DESCRIBED HEREIN AND AS SHOWN ON THE MAP ATTACHED HERETO AND MADE A PART HEREOF BY REFERENCE, SUBJECT TO CERTAIN CONDITIONS.


SECTION 1. BE IT ORDAINED BY THE CITY COUNCIL OF THE CITY OF CHATTANOOGA, TENNESSEE, That there be and is hereby closed a portion of an unnamed alley located east of and parallel to the 3000 block of Rossville Boulevard, more particularly described below and as shown on the map attached hereto and made a part hereof by reference:

Abandonment of an unnamed alley beginning at the northeast corner of Lot 144, Plan of Clifton Hills #1, Plat Book 6, Page 17, ROHC, thence southeast 150 feet to a dead-end. Said alley separates Lots 79 thru 81 from Lots 142 thru 144, Plan of Clifton Hills #1, Plat Book 6, Page 17, ROHC. Tax Map 156I-F-014 and 016.

SECTION 2. BE IT FURTHER ORDAINED, That this closure and abandonment shall be subject to BellSouth and the City retaining their easements for the full width.


SECTION 3. That this Ordinance shall take effect two (2) weeks from and after its passage.

PASSED on Second and Final Reading
April 24, 2007.

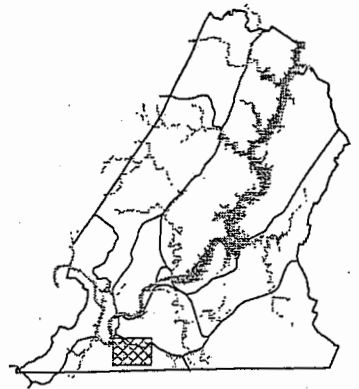


CHAIRPERSON

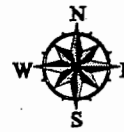
APPROVED: _____ DISAPPROVED: _____

DATE: April 30, 2007


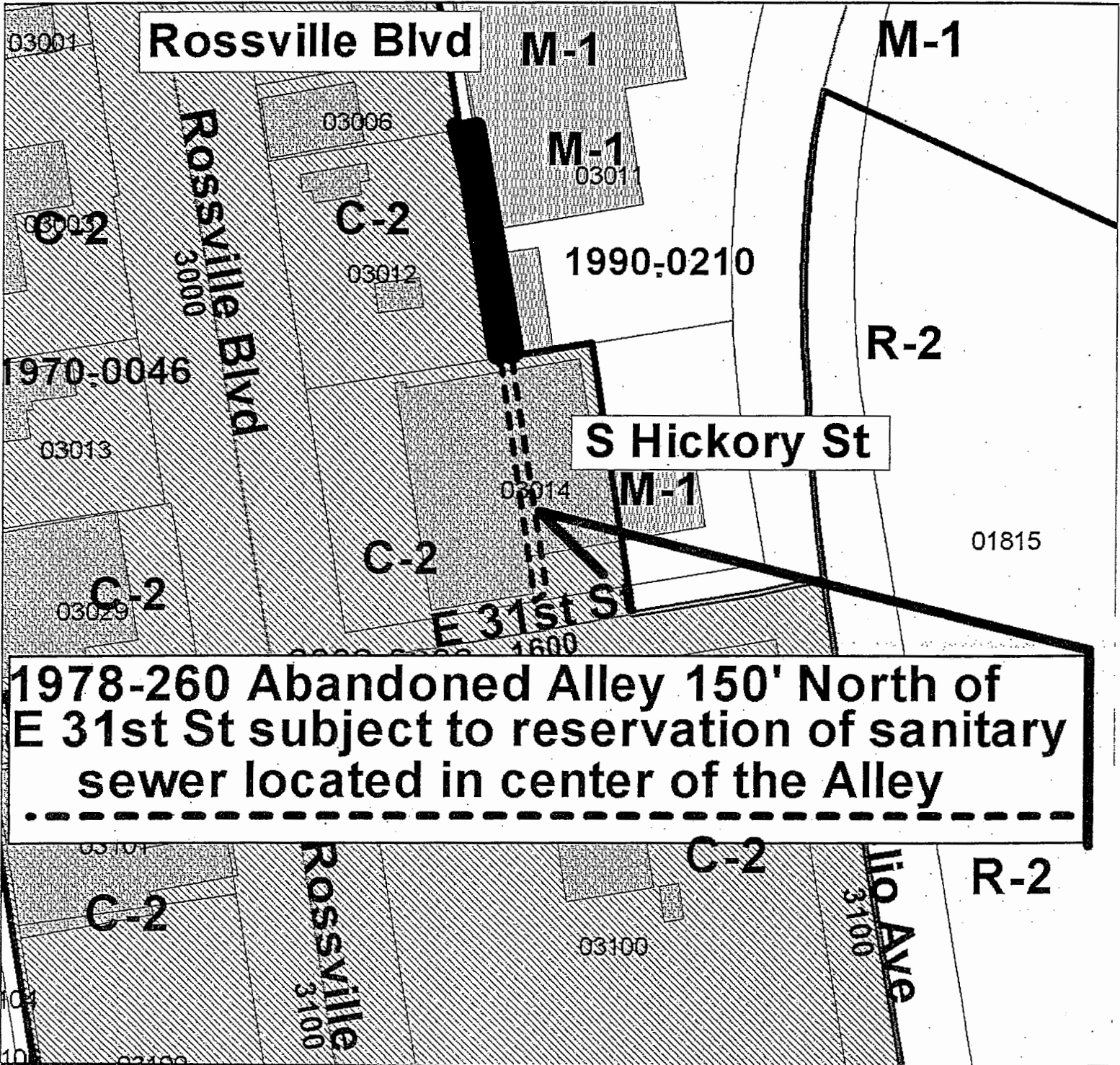
MAYOR



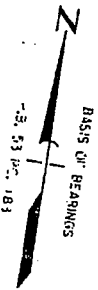
CHATTANOOGA
CASE NO: 2007-0029
PC MEETING DATE: 2/12/2007
MR ABANDON ALLEY R-O-W



1 in. = 90.0 feet



PLANNING COMMISSION RECOMMENDATION FOR CASE NO. 2007-029: Approve, subject to approval of City Engineer and all public utilities.

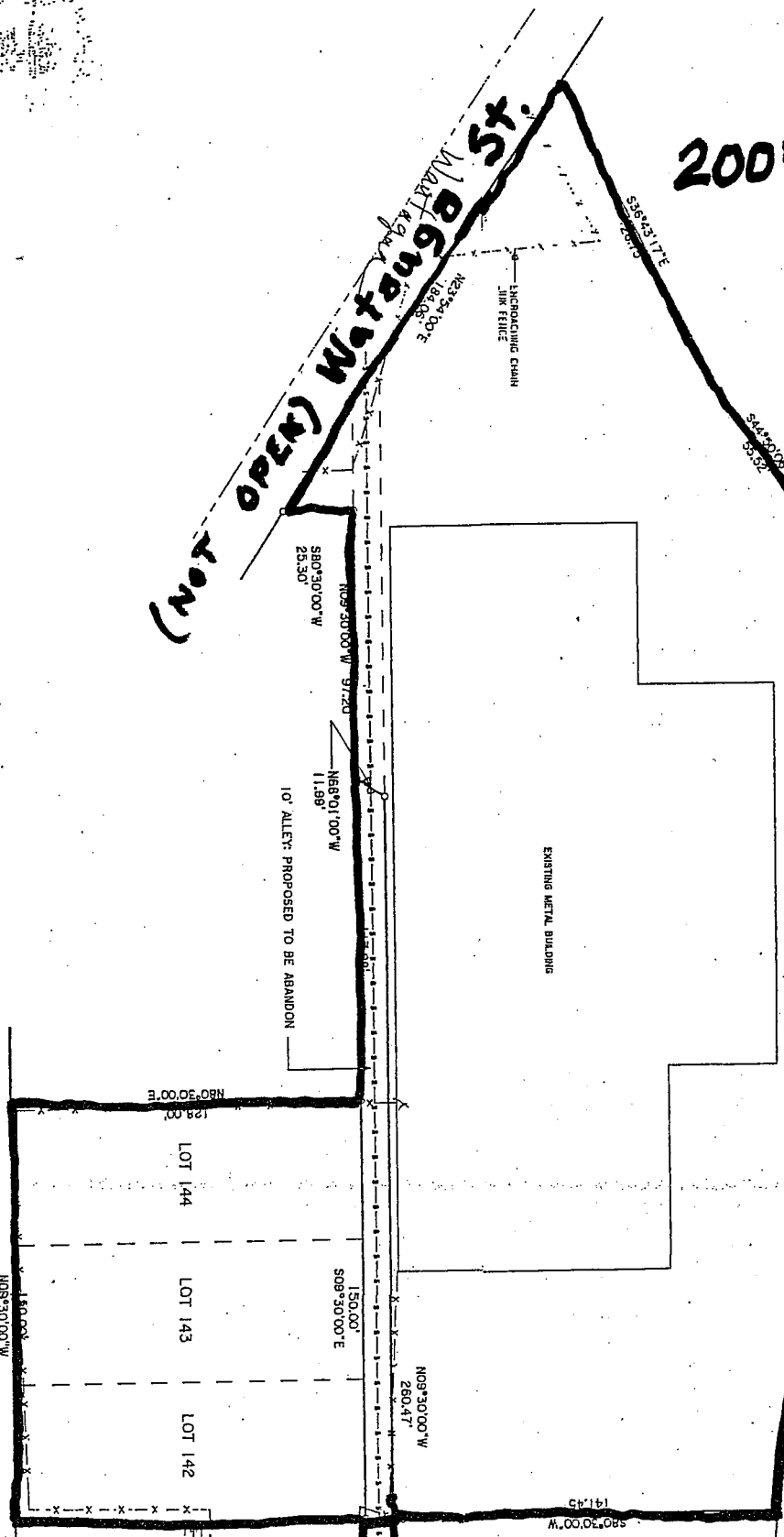


2007-029

15th Benton
St. (NOT OPEN)

S. Hickory Street (80' R/W)
15th Hickory St.

Rossville Blvd.



LOT 1
ROSSVILLE BANK S/D
P.B. 53 PG. 183

LOT 144
LOT 143
LOT 142

1978-260

E 3/5th St.

FOR APT

BY THE STATE ENGINEER, THE PROPERTY
THAT IS SHOWN IS CONNECTED TO THE BEST
AND BELIEVED TO BE CORRECT TO THE BEST
OF HIS KNOWLEDGE AND BELIEF. THE ENGINEER
MAKES NO WARRANTY AS TO THE ACCURACY OF
THE INFORMATION SHOWN HEREON.

NOTE: THIS LOT IS INCLUDED IN AREAS
OF STATEWIDE SPECIAL FLOOD HAZARD ON FEDERAL

SHOWN
FOR PLOT
LOCATED IN
CHATTANOOG
GATE: JAN. 9